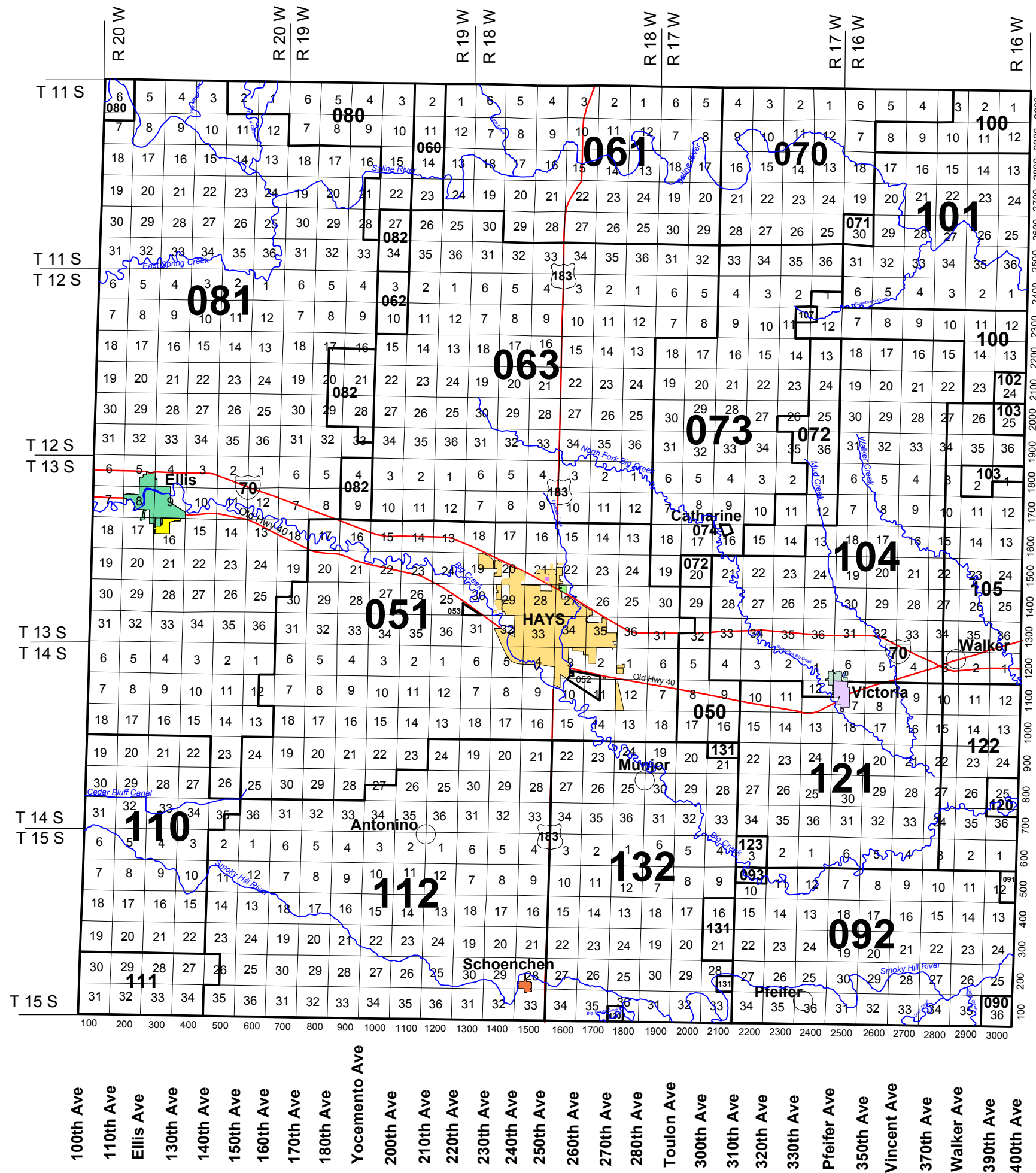


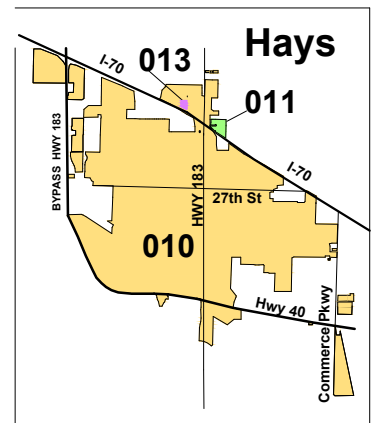
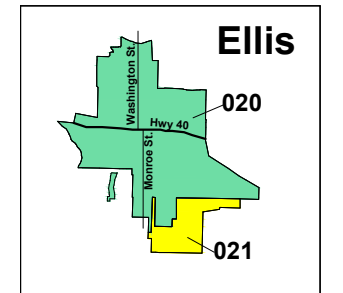
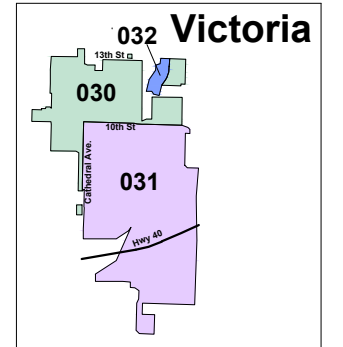
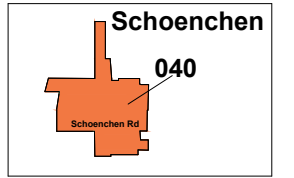
Ellis County



- North County Line Rd
- Mendota Rd
- Saline River Rd
- Riverview Rd
- Wiles Rd
- Sleepy Hollow Rd
- Homestead Rd
- St. John-St. Andrew Rd
- Severin Rd
- Buckeye Rd
- Locust Grove Rd
- Hopewell Rd
- Emmeram Rd
- Feedlot Rd
- Catharine Rd
- Fairground Rd
- Vineyard Rd
- Airbase Rd
- Victoria Rd
- Golf Course Rd
- Spring Hill Rd
- Mount Pleasant Rd
- Munjour Rd
- Butterfield Trail Rd
- Antonino Rd
- Grants Villa Rd
- Norfolk Rd
- Chetolah Gold Rd
- Smoky Hill River Rd
- Schoenchen Rd
- South County Line Rd

Taxing Units

| | |
|----------------------|--|
| 010 | Hays City |
| 011 | Hays City (Home Depot Addition) |
| 013 | Hays City (Hilton Hotel & Convention Center) |
| 020 | Ellis City |
| 021 | Ellis City (South Ridge) |
| 030 | Victoria City (Herz) |
| 031 | Victoria City (Vic) |
| 032 | Victoria City (Knights RHID) |
| 040 | Schoenchen City |
| <u>Big Creek</u> 050 | USD 432 |
| 051 | 489 |
| 052 | 489 BCID |
| 053 | 489 PAID |
| <u>Buckeye</u> 060 | USD 269 - RO |
| <u>Buckeye</u> 061 | 270 - RO |
| 062 | 388 |
| 063 | 489 |
| <u>Catherine</u> 070 | USD 270 - RO |
| 071 | 270 FC - RO |
| 072 | 432 |
| 073 | 489 |
| 074 | 489 Town Lots |
| <u>Ellis</u> 080 | USD 269 - RO |
| 081 | 388 |
| 082 | 489 |
| <u>Freedom</u> 090 | USD 403 - RH |
| 091 | 407 - RS |
| 092 | 432 |
| 093 | 489 |
| <u>Herzog</u> 100 | USD 399 - RS |
| 101 | 399 FC - RS |
| 102 | 407 - RS |
| 103 | 407 GFD - RS |
| 104 | 432 |
| 105 | 432 GFD |
| 107 | 489 |
| <u>Lookout</u> 110 | USD 388 |
| 111 | 395 - RH |
| 112 | 489 |
| <u>Victoria</u> 120 | USD 407 GFD - RS |
| 121 | 432 |
| 122 | 432 GFD |
| 123 | 489 |
| <u>Wheatland</u> 130 | USD 395 - RH |
| 131 | 432 |
| 132 | 489 |



Not to Scale

Ellis County, Kansas
Taxing Units Map
January 2019

Source: Ellis County
Clerk's Office